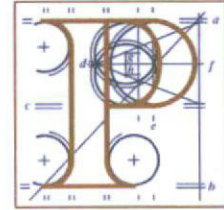


Our Case Number: ABP-315062-22

Planning Authority Reference Number: LRD6001/22S3A



**An
Bord
Pleanála**

Dublin City Council North
Planning & Development
Civic Offices
Block 4, Floor 3
Wood Quay
Dublin 8



Date: 07 MAR 2023

Re: 168 no. apartments and all associated site works.

Site at Daneswell Place, former Printworks/Smurfit Site, Botanic Road, Glasnevin, Dublin 9.
(www.daneswellrd.ie)

Dear Sir / Madam,

An order has been made by An Bord Pleanála determining the above-mentioned matter under the Planning and Development Acts 2000 to 2021. A copy of the order is enclosed.

In accordance with section 146(5) of the Planning and Development Act 2000, as amended, the Board will make available for inspection and purchase at its offices the documents relating to any matter falling to be determined by it, within 3 days following the making of its decision. The documents referred to shall be made available for a period of 5 years, beginning on the day that they are required to be made available. In addition, the Board will also make available the Inspector's Report, the Board Direction and Board Order in respect of the matter on the Board's website (www.pleanala.ie). This information is normally made available on the list of decided cases on the website on the Wednesday following the week in which the decision is made.

The Public Access Service for the purpose of inspection/purchase of file documentation is available on weekdays from 9.15am to 5.30pm (including lunchtime) except on public holidays and other days on which the office of the Board is closed.

A further enclosure contains information in relation to challenges by way of judicial review to the validity of a decision of An Bord Pleanála under the provisions of the Planning and Development Act 2000, as amended.

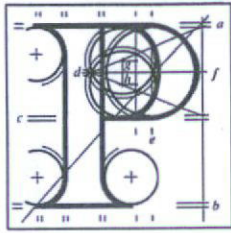
Yours faithfully,



Ashling Doherty
Executive Officer
Direct Line: 01-8737160

Teil	Tel	(01) 858 8100
Glaos Áitiúil	LoCall	1800 275 175
Facs	Fax	(01) 872 2684
Láithreán Gréasáin	Website	www.pleanala.ie
Ríomhphost	Email	bord@pleanala.ie

64 Sráid Maoilbhríde	64 Marlborough Street
Baile Átha Cliath 1	Dublin 1
D01 V902	D01 V902



Planning and Development Acts 2000 to 2021

Planning Authority: Dublin City Council

Planning Register Reference Number: LRD6001/22-S3A

Appeal by Caoimhe Rose of 7 Daneswell Place, Glasnevin, Dublin against the decision made on the 13th day of October 2022 by Dublin City Council to grant subject to conditions a permission to Scanron Limited care of McGill Planning Limited of 22 Wicklow Street, Dublin in accordance with plans and particulars lodged with the said Council:

Proposed Development:

Construction of 168 number apartment units (12 number studios, 72 number one-beds, 68 number two-beds, and 16 number three-beds) within five number blocks ranging in height from one to six storeys.

- Block A ranges in height from one to five storeys and provides 28 number residential units.
- Block B ranges in height from five to six storeys and provides 40 number residential units.
- Block C ranges in height from five to six storeys and provides 44 number residential units.

- Block D ranges in height from four to six storeys and provides 48 number residential units.
- Block E is 3 storey duplex block and provides eight number residential units.

All residential units are provided with associated private balconies and terraces to the north, south, east and west.

The proposal also includes a creche (circa 235.6 square metre), café (circa 77.4 square metres), resident amenity space (circa 193.8 square metres), and an amenity management suite (circa 43.8 square metres) in Block A and a resident's gym (circa 109 square metres) in Block B.

Vehicular, pedestrian and cyclist accesses will be from Botanic Road. The proposal also includes the replacement of the existing vehicular access from Botanic Road at the south-western corner of the site with a pedestrian and cyclist access.

The proposal will also include car, bicycle and motorcycle parking at surface and basement level, all associated site development works, public and communal open spaces, roof gardens, landscaping, boundary treatments, plant areas, waste management areas, and services provision including Electricity Supply Board substations will be provided.

The proposed development will consist of amendments to the development permitted on site under Dublin City Council Register Reference 3665/15 (An Bord Pleanála Reference Number PL29N.246124), as amended by Dublin City Council Register References 4267/17 and 2133/18 (which are constructed and currently under construction) and extended by Dublin City Council Register Reference 3665/15X2 all located at Daneswell Place, Former Printworks and Smurfit Site, Botanic Road, Glasnevin, Dublin 9.

Decision

GRANT permission for the above proposed development in accordance with the said plans and particulars based on the reasons and considerations under and subject to the conditions set out below.

Reasons and Considerations

In coming to its decision, the Board had regard to the following:

- (a) The location of the site on lands with a zoning objective for residential development;
- (b) the policies and objectives as set out in the Dublin City Development Plan 2022-2028;
- (c) the nature, scale and design of the proposed development;
- (d) the pattern of existing development in the area;
- (e) the provisions of Project Ireland 2040 National Planning Framework;
- (f) the provisions of the Sustainable Urban Housing: Design Standards for New Apartments, Guidelines for Planning Authorities issued by the Department of Housing, Planning and Local Government in December 2022;
- (g) the provisions of the Urban Development and Building Heights Guidelines for Planning Authorities, issued by the Department of Housing, Planning and Local Government in December 2018;
- (h) the submissions and observations received; and
- (i) the Planning Inspector's report.

It is considered that, subject to compliance with the conditions set out below, the proposed development would not seriously injure the residential or visual amenities of the area or of property in the vicinity, would be acceptable in terms of urban design, height and quantum of development and would be acceptable in terms of traffic and pedestrian safety. The proposed development would, therefore, be in accordance with the proper planning and sustainable development of the area.

Appropriate Assessment Screening:

The Board completed an Appropriate Assessment screening exercise in relation to the potential effects of the proposed development on European Sites, taking into account the nature and scale of the proposed development on serviced lands, the nature of the receiving environment which comprises a built-up urban area, the distances to the nearest European Sites, and the hydrological pathway considerations, submissions on file, the information submitted as part of the applicant's Appropriate Assessment Screening documentation and the Inspector's report. In completing the screening exercise, the Board agreed with and adopted the report of the Inspector and that, by itself or in combination with other development, plans and projects in the vicinity, the proposed development would not be likely to have a significant effect on any European Site in view of the Conservation Objectives of such sites, and that a Stage 2 Appropriate Assessment is not, therefore, required.

Environmental Impact Assessment

The Board completed a screening determination of the proposed development and considered that the Environmental Impact Assessment Screening Report submitted by the applicant, identifies, and describes adequately the direct, indirect, secondary, and cumulative effects of the proposed development on the environment.

Having regard to:

- The nature and scale of the proposed development, which is below the threshold in respect of Class 10(b) and 15 of Part 2 of Schedule 5 of the Planning and Development Regulations 2001, as amended,
- The location of the site on lands zoned Z1 with the associated land use objective to protect, provide and improve residential amenities. in the Dublin City Development Plan 2022-2028. The development plan was subject to a strategic environmental assessment in accordance with the SEA Directive (2001/42/EEC).
- The location of the site within the existing built up urban area, which is served by public infrastructure, and the existing pattern of development in the vicinity.
- The guidance set out in the “Environmental Impact Assessment (EIA) Guidance for Consent Authorities regarding Sub-threshold Development”, issued by the Department of the Environment, Heritage and Local Government (2003),
- The criteria set out in Schedule 7 of the Planning and Development Regulations 2001, as amended, and
- The features and measures proposed by the applicant envisaged to avoid or prevent what might otherwise be significant effects on the environment, including measures identified in the Outline Construction Environmental Management Plan, Outline Construction Management Plan, the Operational Waste and Recycling Management Plan, Specific Flood Risk Assessment and Appropriate Assessment Screening.

In conclusion, having regard to the absence of any significant environmental sensitivity in the vicinity and the absence of any connectivity to any sensitive location, there is no real likelihood of significant effects on the environment arising from the proposed development and that the preparation and submission of an environmental impact assessment report would, not therefore, be required.

Conclusions on Proper Planning and Sustainable Development:

The Board considered that the proposed development is compliant with the relevant provisions of the Dublin City Development Plan 2022-2028 and would, therefore, be in accordance with the proper planning and sustainable development of the area.



Conditions

1. The development shall be carried out and completed in accordance with the plans and particulars lodged with the application on 22nd August 2022, except as may otherwise be required in order to comply with the following conditions. Where such conditions require details to be agreed with the planning authority, the developer shall agree such details in writing with the planning authority prior to commencement of development and the development shall be carried out and completed in accordance with the agreed particulars.

Reason: In the interest of clarity.

2. The proposed development shall be amended as follows: -
 - (a) The proposed three number 'J1' Juliet Balcony windows on the eastern elevation of ground floor Units B.00.03 and B.00.04 shall be replaced with fixed window selection that are fitted with louvres or other appropriate screening.
 - (b) The proposed two number 'J1' Juliet Balcony windows on the eastern elevation of first floor Unit B.01.03, second floor unit B.02.03, third floor unit B.03.03 and fourth floor unit B.04.03 shall be replaced with fixed window selection that are fitted with louvres or other appropriate screening.
 - (c) The proposed 'J3' Juliet Balcony window serving the bedroom on the eastern elevation of Unit B.01.02 at first floor level, unit B.02.02 at second floor level unit B.03.02 at third floor and unit B.04.02 at fourth floor level shall be replaced with fixed window selection fitted with louvres or other appropriate screening.

- (d) The window serving the combined kitchen, living and dining rooms on the eastern elevation of units B.01.02 at first floor level unit B.02.02 at second floor level, unit B.03.02 at third floor unit B.04.02 at fourth floor level should be omitted and replaced with a high level window only.

Revised plans and particulars showing compliance with these requirements shall be submitted to, and agreed in writing with, the planning authority prior to commencement of development.

Reason: In the interests of privacy and residential amenity.

3. (a) Pedestrian access to the public open space areas shall be permanent, open 24 hours a day, with no gates or security barrier at the entrance to the development or within the development in a manner which would prevent pedestrian access.
- (b) Prior to the occupation of any residential unit, the developer shall ensure that the public open spaces, as outlined in the site layout plan and landscape drawings shall be fully completed and open to the public.

Reason: In the interests of social inclusion and to secure the integrity of the proposed development including open spaces.

4. Details of the materials, colours and textures of all the external finishes to the proposed buildings shall be as submitted with the application, unless otherwise agreed in writing with, the planning authority prior to commencement of development. In default of agreement the matter(s) in dispute shall be referred to An Bord Pleanála for determination.

Reason: In the interests of visual amenity and to ensure an appropriate high standard of development.

5. Prior to commencement of the development, details of all areas of boundary treatment, play equipment and planting, shall be submitted to, and approved, by the planning authority. Boundaries and areas of public communal open space shown on the lodged plans shall be landscaped in accordance with the landscape scheme submitted with this application, unless otherwise agreed in writing with the planning authority. Access to green roof areas shall be strictly prohibited unless for maintenance purposes.

Reason: In order to ensure the satisfactory development of the public open space areas, and their continued use for this purpose.

6. Prior to commencement of development the applicant shall agree in writing with the planning authority the requirement for a piece of public art within the site. All works shall be at the applicant's expense.

Reason: In the interests of place making and visual amenity.

7. The car parking facilities hereby permitted shall be reserved solely to serve the proposed development. Prior to the occupation of the development, a Parking Management Plan shall be prepared for the development and shall be submitted to and agreed in writing with the planning authority. This plan shall provide for the permanent retention of the designated residential parking spaces and shall indicate how these and other spaces within the development shall be assigned, segregated by use and how the car park shall be continually managed.

Reason: To ensure that adequate parking facilities are permanently available to serve the proposed residential units and to prevent inappropriate commuter parking.

8. A minimum of 10% of all car parking spaces shall be provided with functioning electric vehicle charging stations or points, and ducting shall be provided for all remaining car parking spaces, facilitating the installation of electric vehicle charging points or stations at a later date. Where proposals relating to the installation of electric vehicle ducting and charging stations or points have not been submitted with the application, in accordance with the above noted requirements, such proposals shall be submitted and agreed in writing with the planning authority prior to the occupation of the development.

Reason: To provide for and or future proof the development such as would facilitate the use of electric vehicles.

9. Electric charging facilities shall be provided for bicycle parking within the scheme. Plans and particulars showing compliance with this requirement shall be submitted to, and agreed in writing with, the planning authority prior to commencement of development.

Reason: In the interests of sustainable travel and residential amenity.

10. The hours of operation of the proposed café use shall be restricted to between 0700 hours and 2000 hours, Monday to Sunday, unless otherwise agreed with the planning authority.

Reason: In the interests of orderly development and the amenities of the area.

11. Prior to the commencement of development, details of extraction and ventilation and effective control of emissions shall be submitted to, and agreed in writing with, the planning authority. The café shall not be used as a take-away.

Reason: In the interests of public health and the amenities of the area.

12. Public lighting shall be provided in accordance with a final scheme to reflect the indicative details in the submitted Public Lighting Report, details of which shall be submitted to, and agreed in writing with, the planning authority prior to commencement of development and installation of lighting. Such lighting shall be provided prior to the making available for occupation of any house.

Reason: In the interests of amenity and public safety.

13. No additional development shall take place above roof parapet level, including lift motor enclosures, air handling equipment, storage tanks, ducts or other external plant, telecommunication aerials, antennas or equipment, unless agreed in writing with the planning authority.

Reason: To protect the residential amenities of property in the vicinity and the visual amenities of the area.

14. All service cables associated with the proposed development such as electrical, telecommunications and communal television shall be located underground. Ducting shall be provided by the developer to facilitate the provision of broadband infrastructure within the proposed development.

Reason: In the interests of visual and residential amenity.

15. Prior to commencement of development, the developer shall enter into water and or wastewater connection agreement(s) with Irish Water.

Reason: In the interest of public health.

16. Site development and building works shall be carried out only between the hours of 0700 to 1900 Mondays to Fridays inclusive, between 0800 to 1400 hours on Saturdays and not at all on Sundays and public holidays. Deviation from these times will only be allowed in exceptional circumstances where prior written approval has been received from the planning authority.

Reason: In order to safeguard the residential amenities of property in the vicinity.

17. A plan containing details for the management of waste within the development, including the provision of facilities for the storage, separation and collection of the waste and, in particular, recyclable materials shall be submitted to, and agreed in writing with, the planning authority prior to commencement of development. Thereafter, the waste shall be managed in accordance with the agreed plan.

Reason: To provide for the appropriate management of waste and, in particular recyclable materials, in the interest of protecting the environment.

18. Construction and demolition waste shall be managed in accordance with a construction waste and demolition management plan, which shall be submitted to, and agreed in writing with, the planning authority prior to commencement of development. This plan shall be prepared in accordance with the "Best Practice Guidelines on the Preparation of Waste Management Plans for Construction and Demolition Projects", published by the Department of the Environment, Heritage and Local Government in July 2006.

Reason: In the interest of sustainable waste management.

19. The construction of the development shall be managed in accordance with a Construction Management Plan, which shall be submitted to, and agreed in writing with, the planning authority prior to commencement of development. This plan shall provide details of intended construction practice for the development, including hours of working, noise management measures and off-site disposal of construction and demolition waste.

Reason: In the interests of public safety and residential amenity.

20. Prior to commencement of development, the developer or other person with an interest in the land to which the application relates shall enter into an agreement in writing with the planning authority in relation to the provision of housing in accordance with the requirements of section 94(4) and section 96(2) and (3) (Part V) of the Planning and Development Act 2000, as amended, unless an exemption certificate shall have been applied for and been granted under section 97 of the Act, as amended. Where such an agreement is not reached within eight weeks from the date of this order, the matter in dispute (other than a matter to which section 96(7) applies) may be referred by the planning authority or any other prospective party to the agreement to An Bord Pleanála for determination.

Reason: To comply with the requirements of Part V of the Planning and Development Act 2000, as amended, and of the housing strategy in the development plan of the area.



21. The management and maintenance of the proposed development following its completion shall be the responsibility of a legally constituted management company. A management scheme providing adequate measures for the future maintenance of public open spaces and communal areas shall be submitted to, and agreed in writing with, the planning authority prior to occupation of the development.

Reason: To provide for the satisfactory future maintenance of this development in the interest of residential amenity.

22. All of the permitted house or duplex units in the development, when completed, shall be first occupied as a place of residence by individual purchasers who are not a corporate entity and/or by persons who are eligible for the occupation of social or affordable housing, including cost rental housing. Prior to commencement of development, the applicant or any person with an interest in the land shall enter into a written agreement with the planning authority under section 47 of the Planning and Development Act, 2000 to this effect. Such an agreement must specify the number and location of each house or duplex unit.

Reason: To restrict new housing development to use by persons of a particular class or description in order to ensure an adequate choice and supply of housing, including affordable housing, in the common good.

23. Prior to commencement of development, the developer shall lodge with the planning authority a cash deposit, a bond of an insurance company, or other security to secure the provision and satisfactory completion and maintenance until taken in charge by the local authority of roads, footpaths, watermains, drains, public open space and other services required in connection with the development, coupled with an agreement empowering the local authority to apply such security or part thereof to the satisfactory completion or maintenance of any part of the development. The form and amount of the security shall be as agreed between the planning authority and the developer or, in default of agreement, shall be referred to An Bord Pleanála for determination.

Reason: To ensure the satisfactory completion and maintenance of the development until taken in charge

24. The developer shall pay to the planning authority a financial contribution in respect of public infrastructure and facilities benefiting development in the area of the planning authority that is provided or intended to be provided by or on behalf of the authority in accordance with the terms of the Development Contribution Scheme made under section 48 of the Planning and Development Act 2000, as amended. The contribution shall be paid prior to commencement of development or in such phased payments as the planning authority may facilitate and shall be subject to any applicable indexation provisions of the Scheme at the time of payment. Details of the application of the terms of the Scheme shall be agreed between the planning authority and the developer or, in default of such agreement, the matter shall be referred to An Bord Pleanála to determine the proper application of the terms of the Scheme.


Reason: It is a requirement of the Planning and Development Act 2000, as amended, that a condition requiring a contribution in accordance with the Development Contribution Scheme made under section 48 of the Act be applied to the permission.



25. The developer shall pay to the planning authority a financial contribution in respect of Luas Cross City in accordance with the terms of the Supplementary Development Contribution Scheme made by the planning authority under section 49 of the Planning and Development Act 2000, as amended. The contribution shall be paid prior to commencement of development or in such phased payments as the planning authority may facilitate and shall be subject to any applicable indexation provisions of the Scheme at the time of payment. Details of the application of the terms of the Scheme shall be agreed between the planning authority and the developer or, in default of such agreement, the matter shall be referred to An Bord Pleanála to determine the proper application of the terms of the Scheme.

Reason: It is a requirement of the Planning and Development Act 2000, as amended, that a condition requiring a contribution in accordance with the Supplementary Development Contribution Scheme made under section 49 of the Act be applied to the permission.


Chris McGarry

Member of An Bord Pleanála
duly authorised to authenticate
the seal of the Board



Dated this  day of  2023